



Alachua County Eastside Disaster Debris Management Preliminary & Final Development Plan

Sergio Reyes (eda) and David Wood (Alachua County)

Neighborhood Workshop
January 15, 2025

Hybrid Meeting Guidelines

- This meeting is informational only
- It is required as a part of the Alachua County review process
- Participants may be in person or via Zoom

- You have been muted upon entering the Zoom meeting
- Please save questions until the end of the presentation
 - Unmute yourself to speak
 - Type your question in the chat box

↓ UNMUTE/MUTE

↓ CHAT

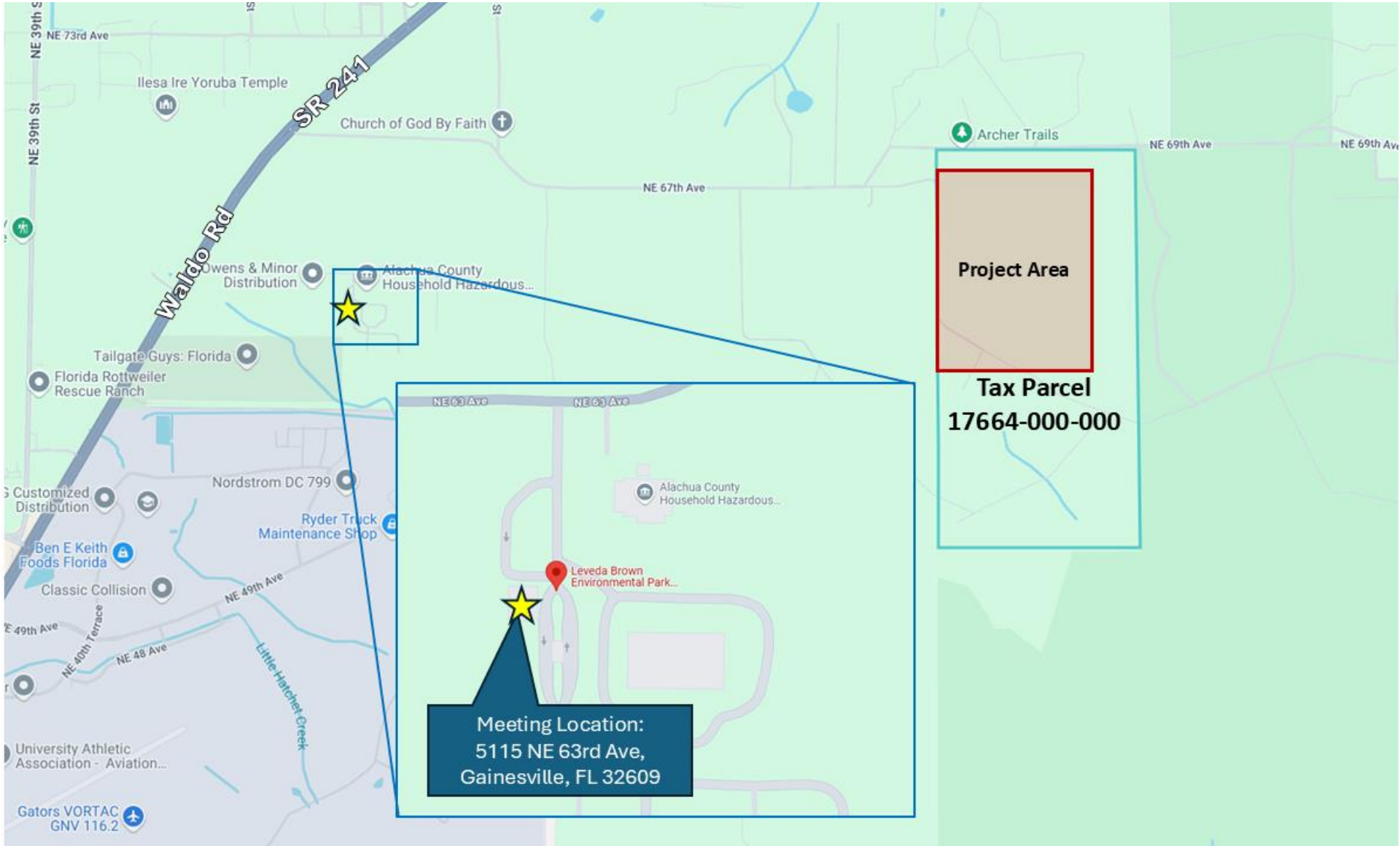


Property Summary

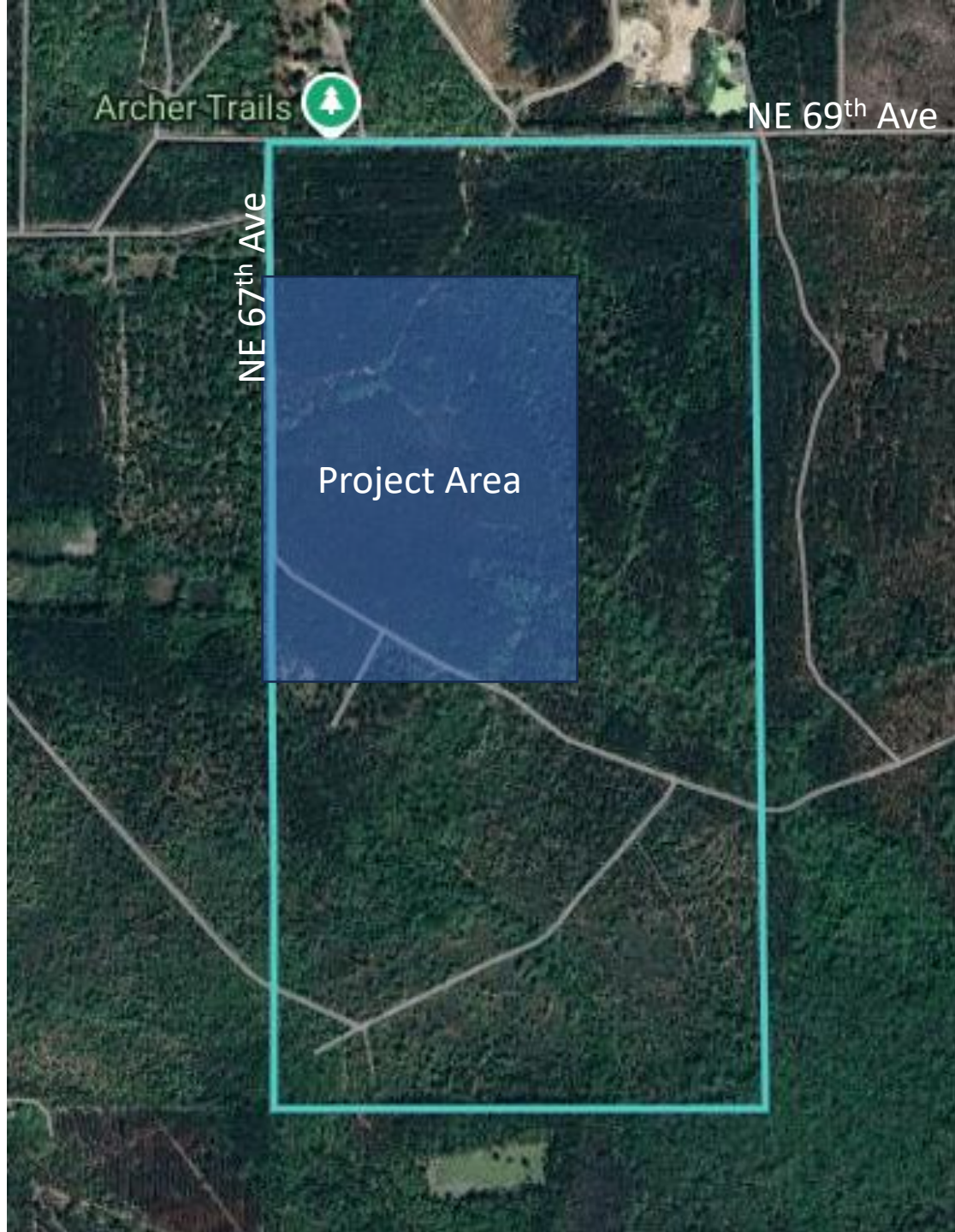
- On a portion of Alachua County tax parcel number 17664-000-000, located along the east side of NE 67th Avenue
- Future Land Use Map Designation: Rural/Agriculture
- Zoning District: Agricultural (A)
- Proposal: Preliminary and Final Development Plan for the construction of a stabilized road and other site improvements for a temporary disaster debris storage area/transfer station.



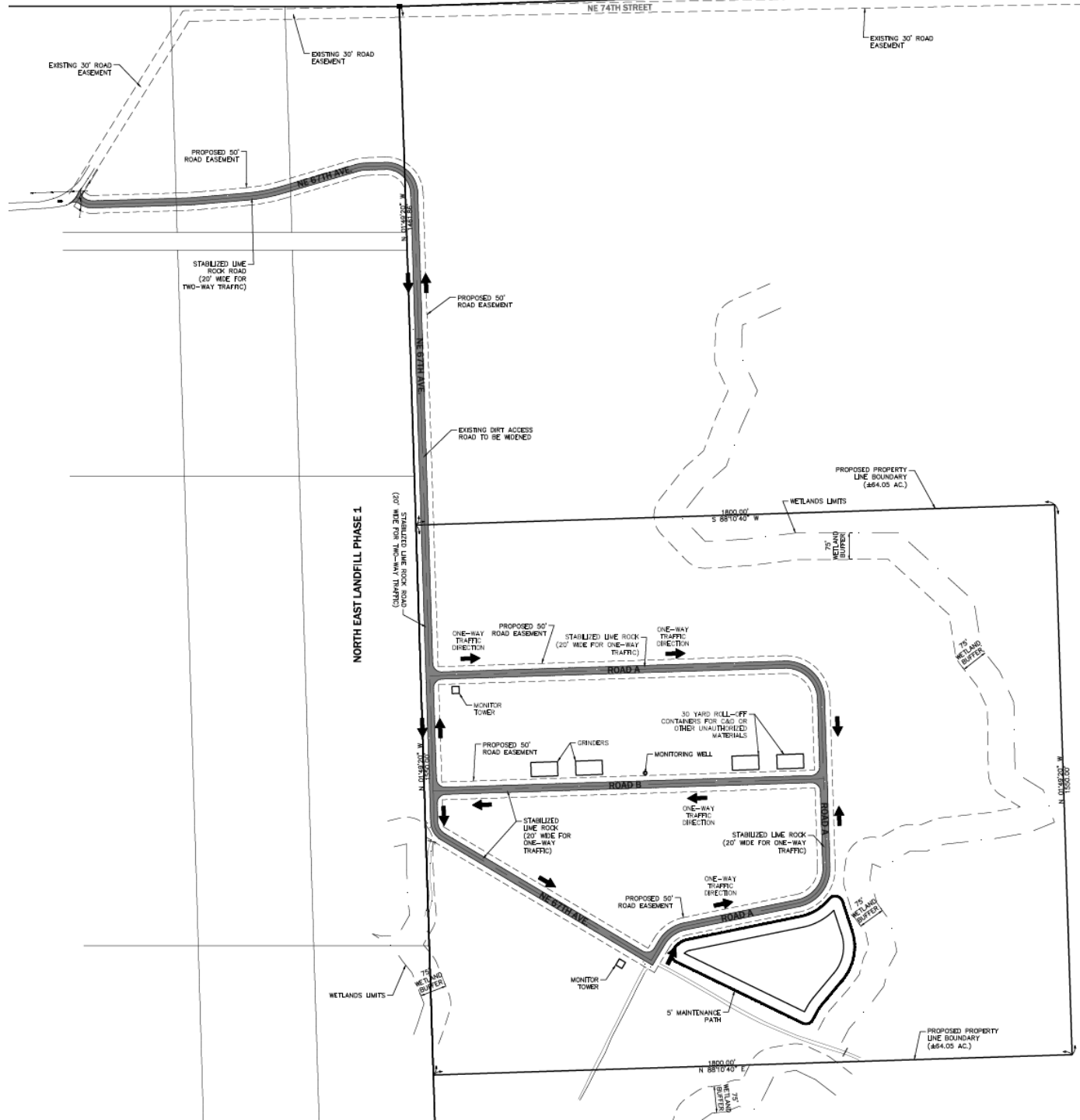
Location Map



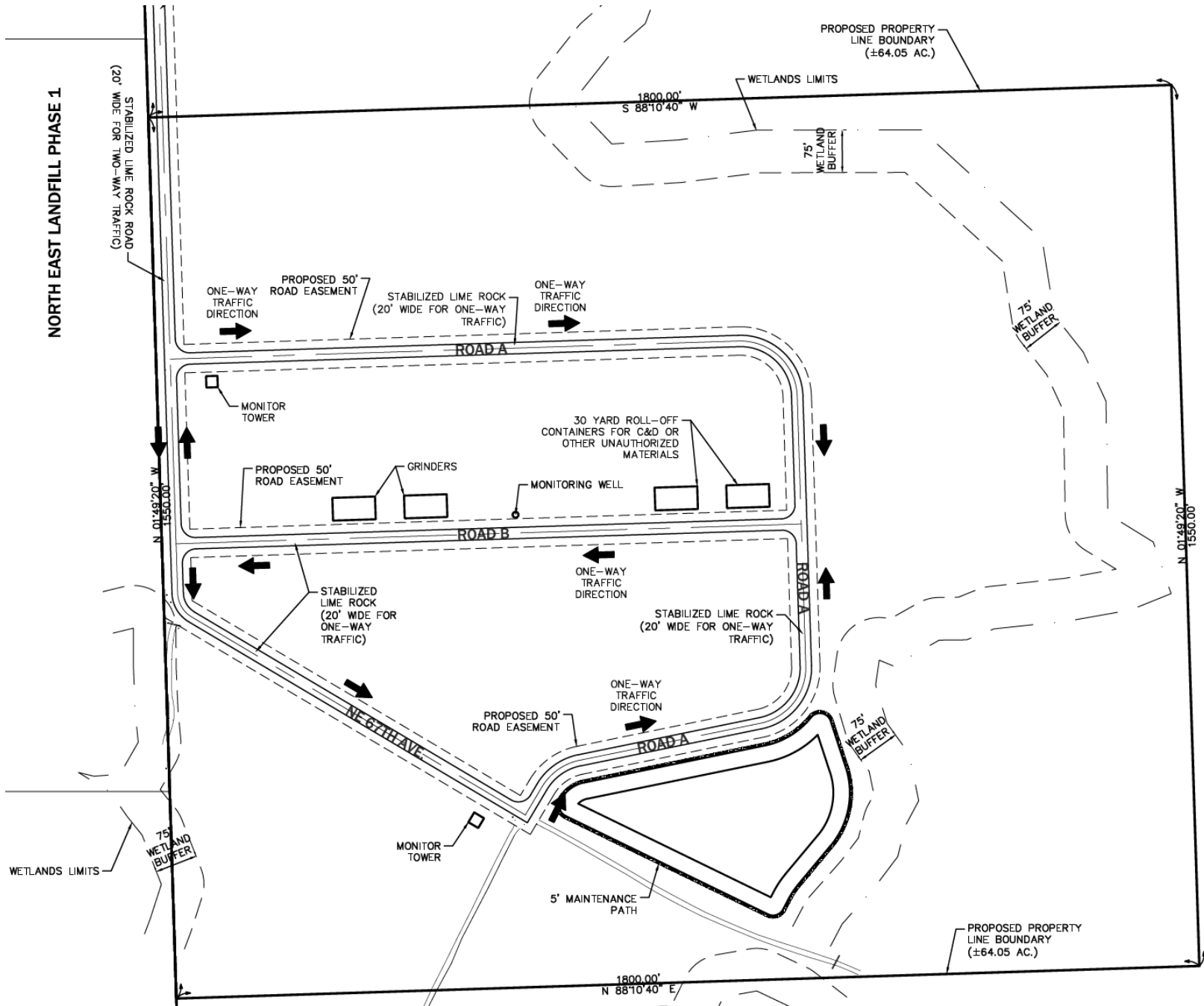
Site Aerial



Site Plan



Site Plan



Next Steps

- Neighborhood Workshop – January 15, 2025
- Preliminary/Final Development Plan
 - First County Submittal – November 2024
 - Resubmittal – February 2025
 - Tentative DRC Hearing – March-April 2025



Presentation will be posted to: <http://edafl.com/neighborhoodworkshops>

Follow-up questions? Email permitting@edafl.com or call 352-373-3541



Questions